



# PHILLIPS

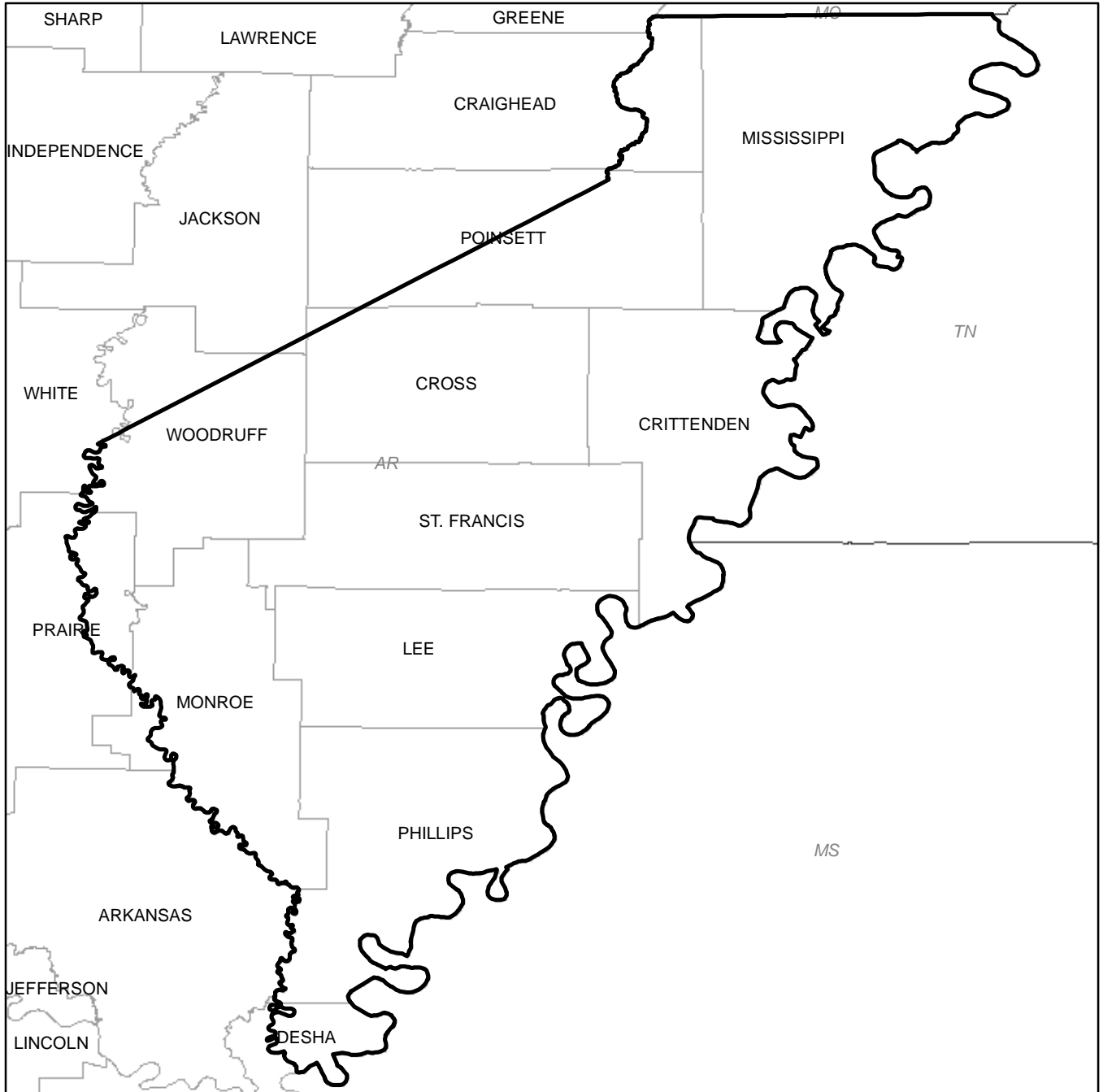
Version 1

6/1/1820 - 12/31/1821

Map scale is unavailable.

© The Newberry Library 2010

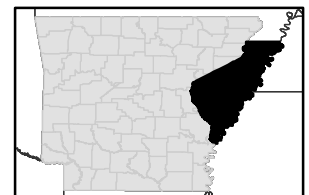
Heavy line depicts historical boundary.  
Base map shows present-day information.



PHILLIPS created by Arkansas Territory from ARKANSAS and Non-County Area 1;  
Non-County Area 1 eliminated. Act passed 1 May 1820; took effect 1 Jun 1820.

5,924 sq. mi.

(Ark. Terr. Acts 1820, 1st sess., pp. 96-98)





# PHILLIPS

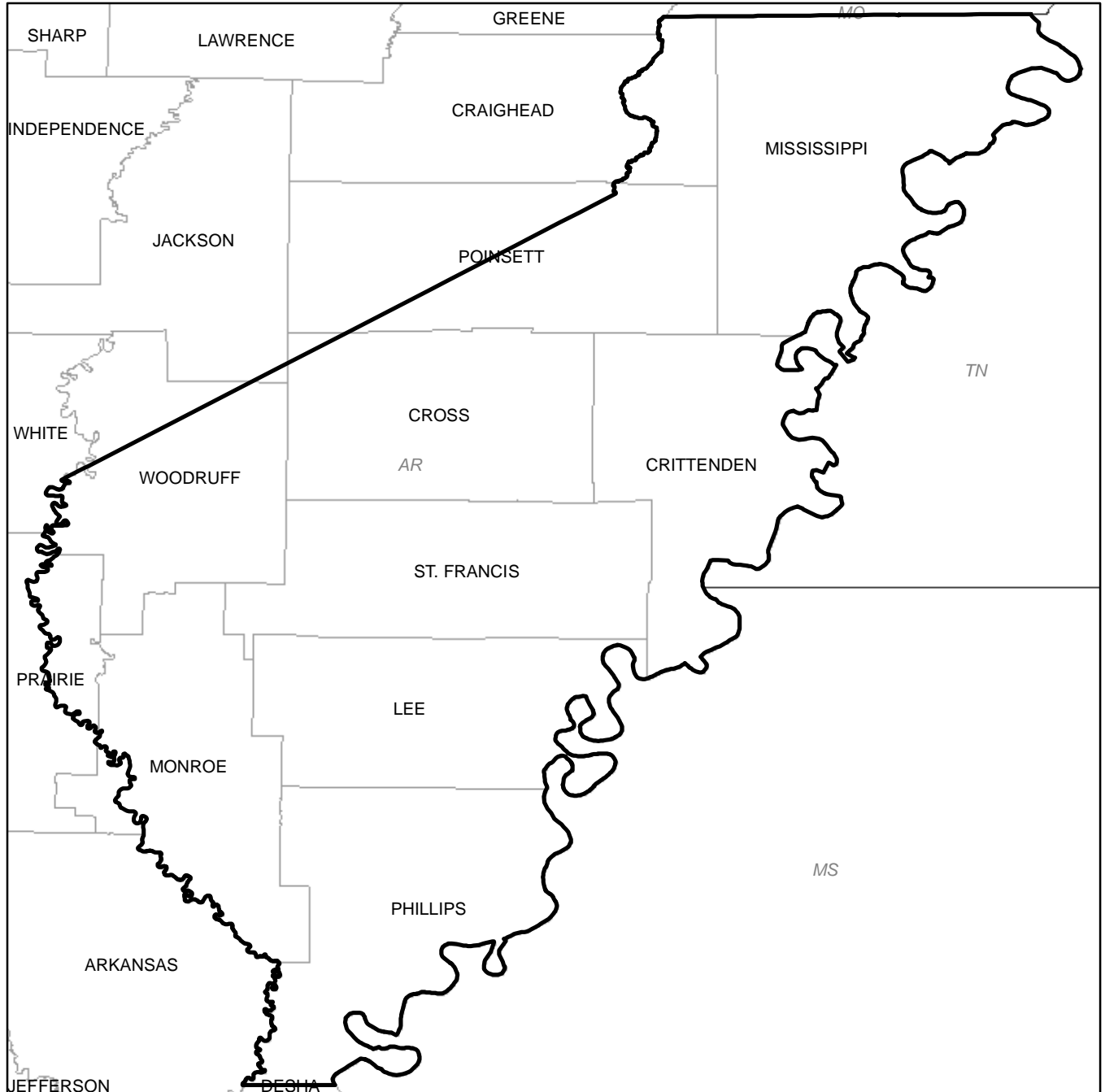
Version 2

1/1/1822 - 10/29/1823

Map scale is unavailable.

© The Newberry Library 2010

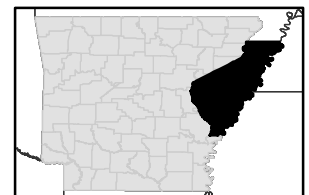
Heavy line depicts historical boundary.  
Base map shows present-day information.



PHILLIPS exchanged with ARKANSAS. Act passed 23 Oct 1821; took effect 1 Jan 1822.

5,832 sq. mi.

(Ark. Terr. Acts 1821, 2d sess., pp. 22-23)





# PHILLIPS

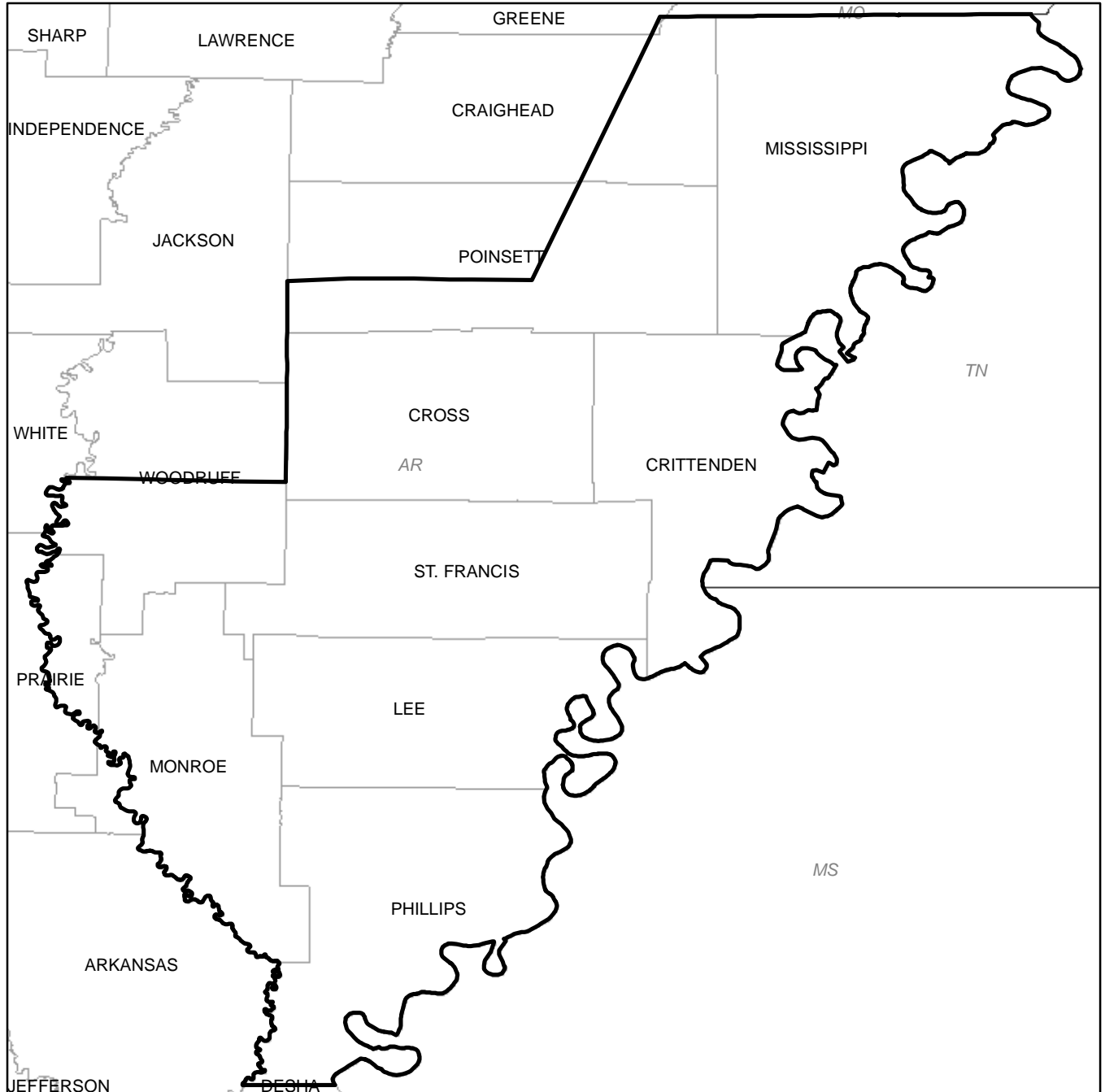
Version 3

10/30/1823 - 12/31/1825

Map scale is unavailable.

© The Newberry Library 2010

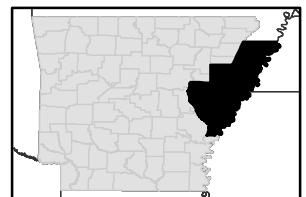
Heavy line depicts historical boundary.  
Base map shows present-day information.



PHILLIPS exchanged with INDEPENDENCE and LAWRENCE.

5,785 sq. mi.

(Ark. Terr. Acts 1823, 3d sess., pp. 50-52)





# PHILLIPS

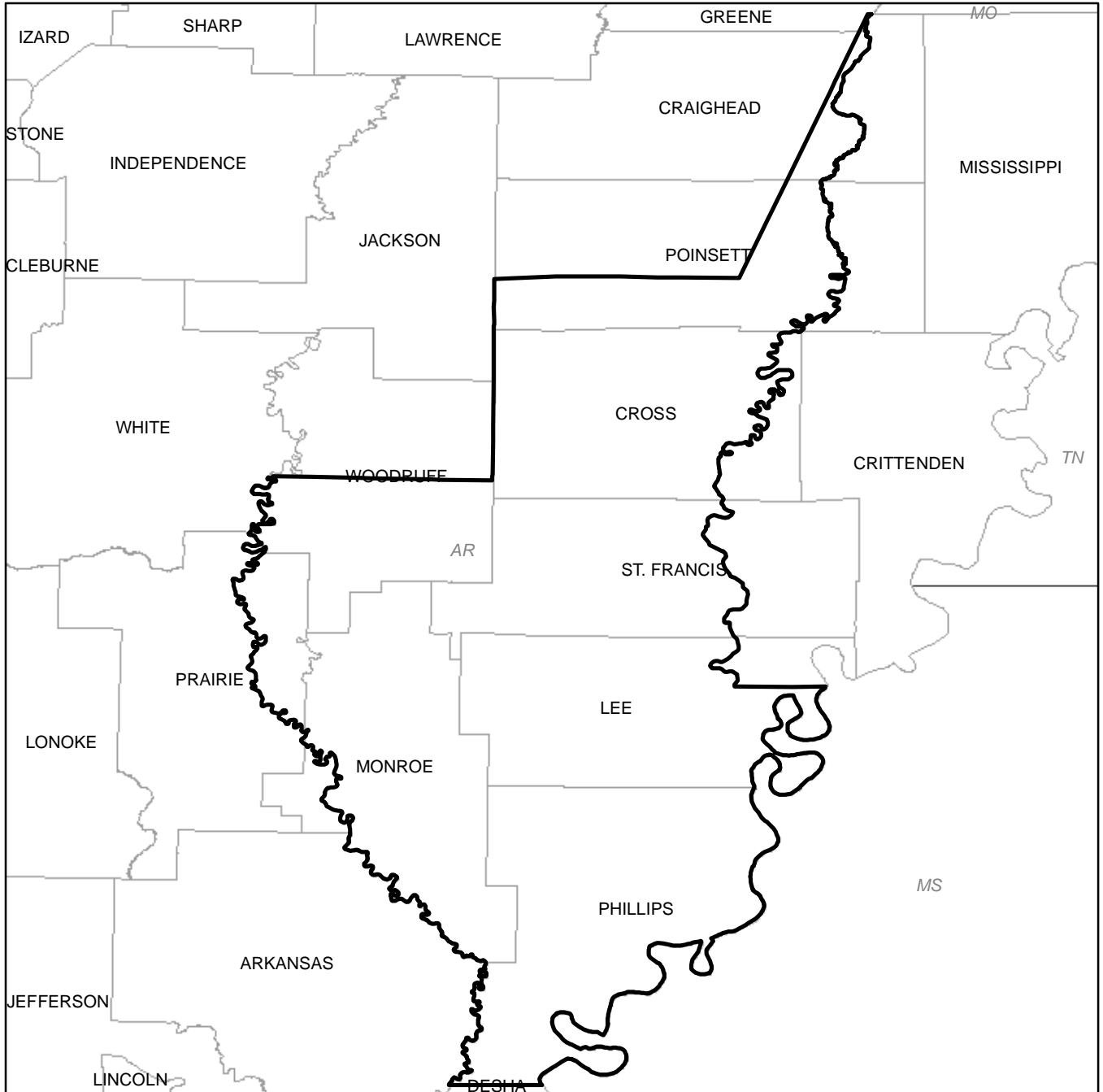
Version 4

1/1/1826 - 11/30/1827

Map scale is unavailable.

© The Newberry Library 2010

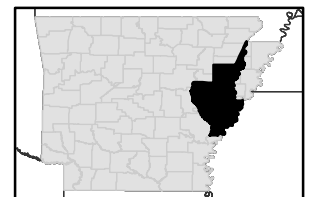
Heavy line depicts historical boundary.  
Base map shows present-day information.



PHILLIPS lost to creation of CRITTENDEN. Act passed 22 Oct 1825; took effect 1 Jan 1826.

3,555 sq. mi.

(Ark. Terr. Acts 1825, 4th sess., pp. 17-20)





# PHILLIPS

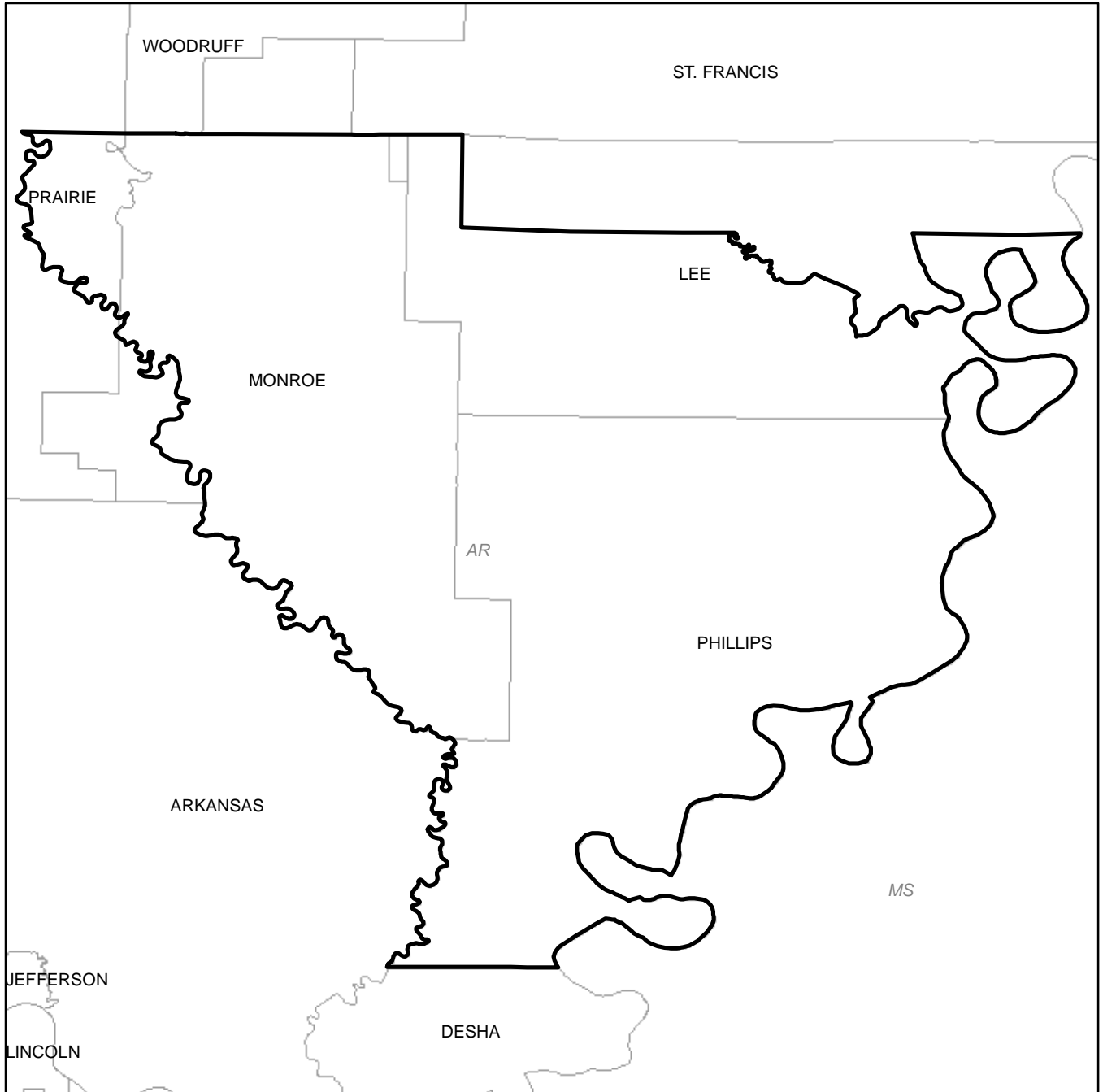
Version 5

12/1/1827 - 12/31/1829

Map scale is unavailable.

© The Newberry Library 2010

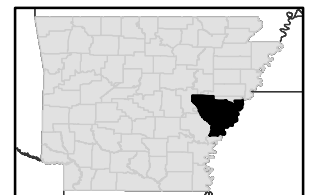
Heavy line depicts historical boundary.  
Base map shows present-day information.



PHILLIPS lost to creation of ST. FRANCIS and implicitly lost to LAWRENCE. Act passed 13 Oct 1827; took effect 1 Dec 1827.

1,677 sq. mi.

(Ark. Terr. Acts 1827, 5th sess., pp. 8-10)





# PHILLIPS

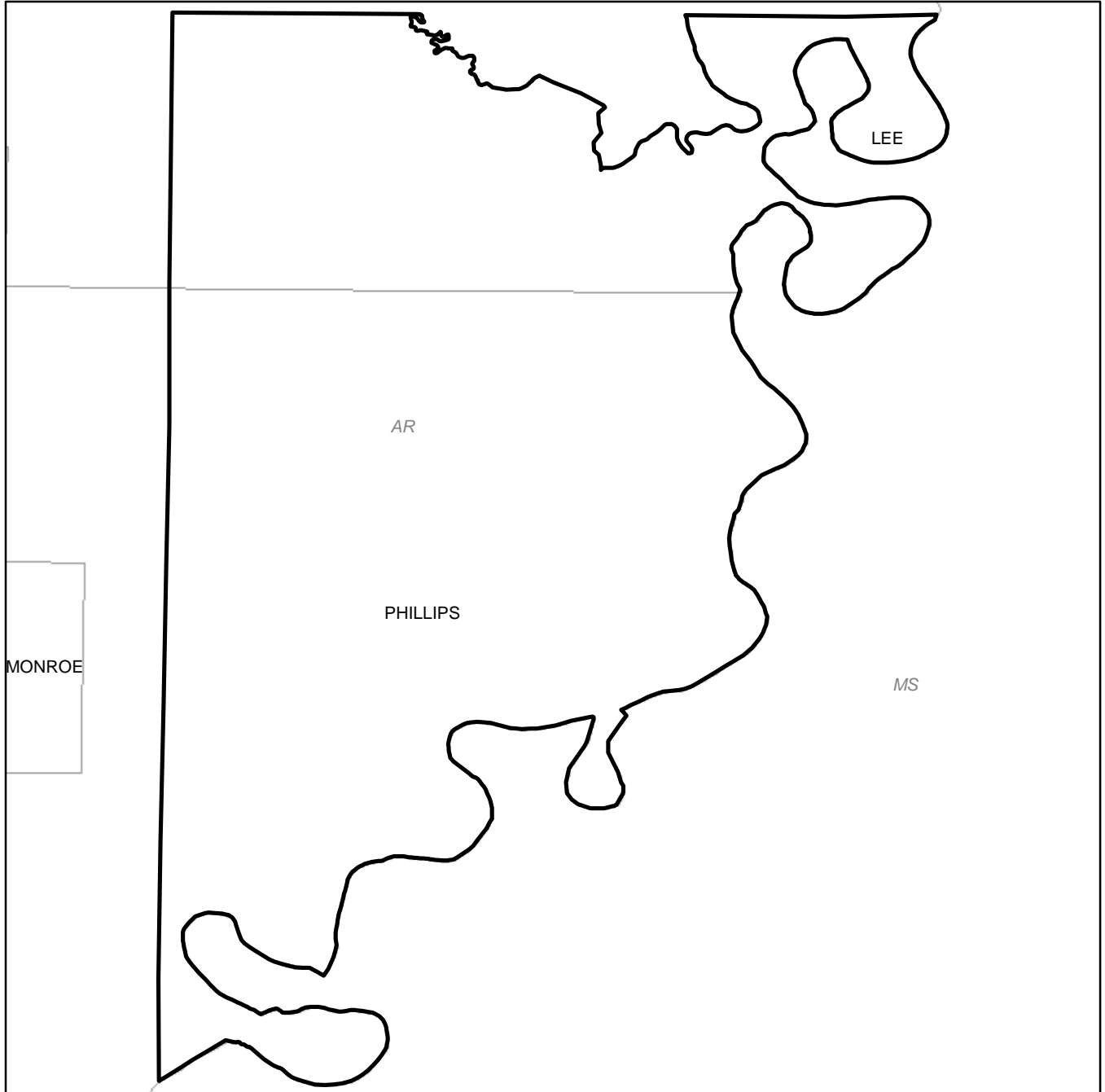
Version 6

1/1/1830 - 12/24/1840

Map scale is unavailable.

© The Newberry Library 2010

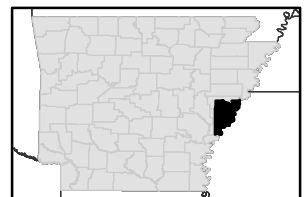
Heavy line depicts historical boundary.  
Base map shows present-day information.



PHILLIPS lost to creation of MONROE. Act passed 2 Nov 1829; took effect 1 Jan 1830.

783 sq. mi.

(Ark. Terr. Acts 1829, 6th sess., pp. 60-62)





# PHILLIPS

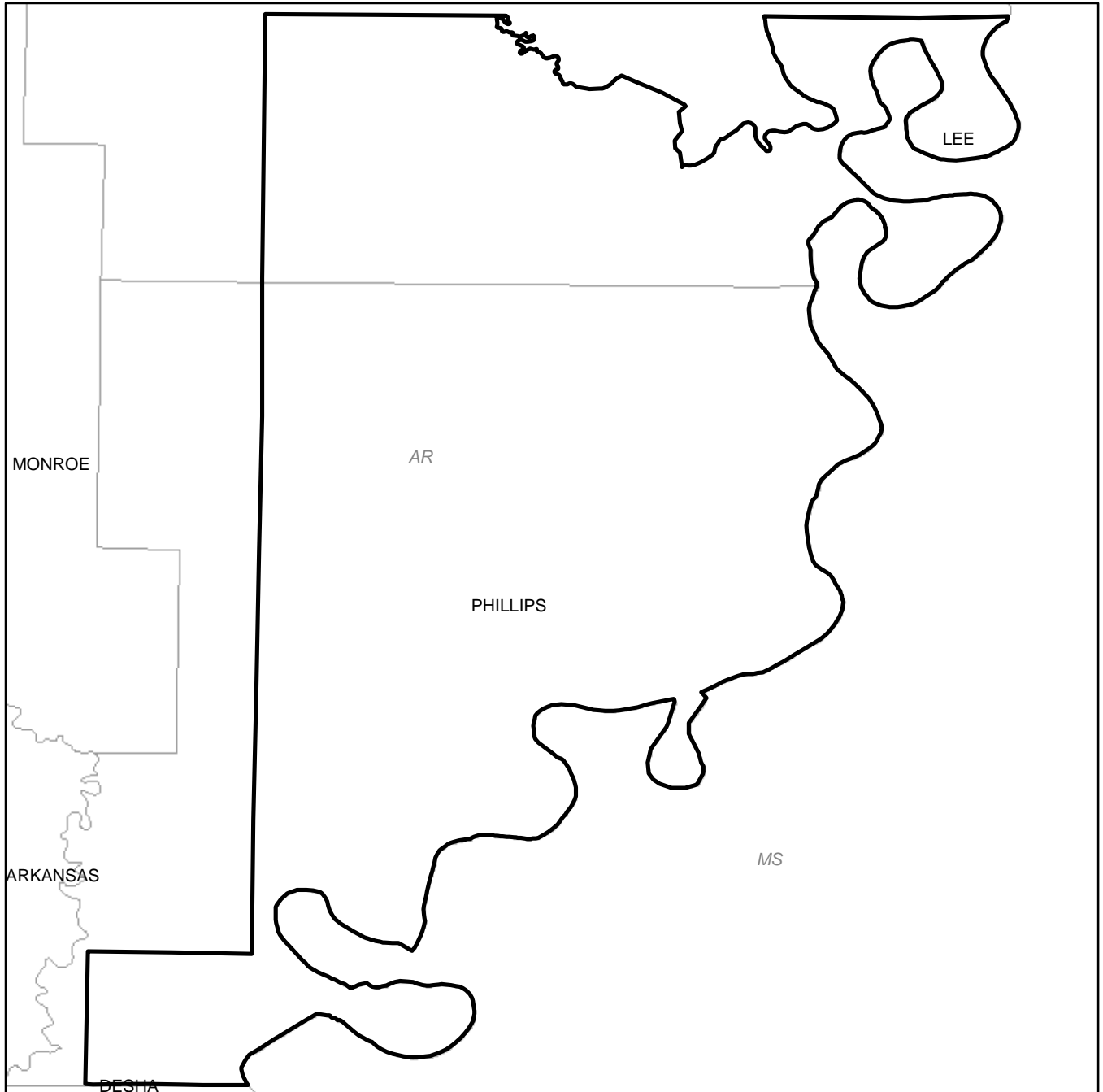
Version 7

12/25/1840 - 4/16/1873

Map scale is unavailable.

© The Newberry Library 2010

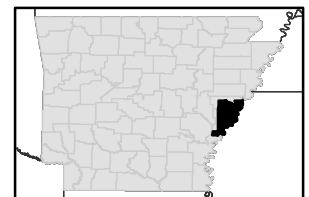
Heavy line depicts historical boundary.  
Base map shows present-day information.



PHILLIPS gained from MONROE.

820 sq. mi.

(Ark. Acts 1840, 3d sess., p. 78)





# PHILLIPS

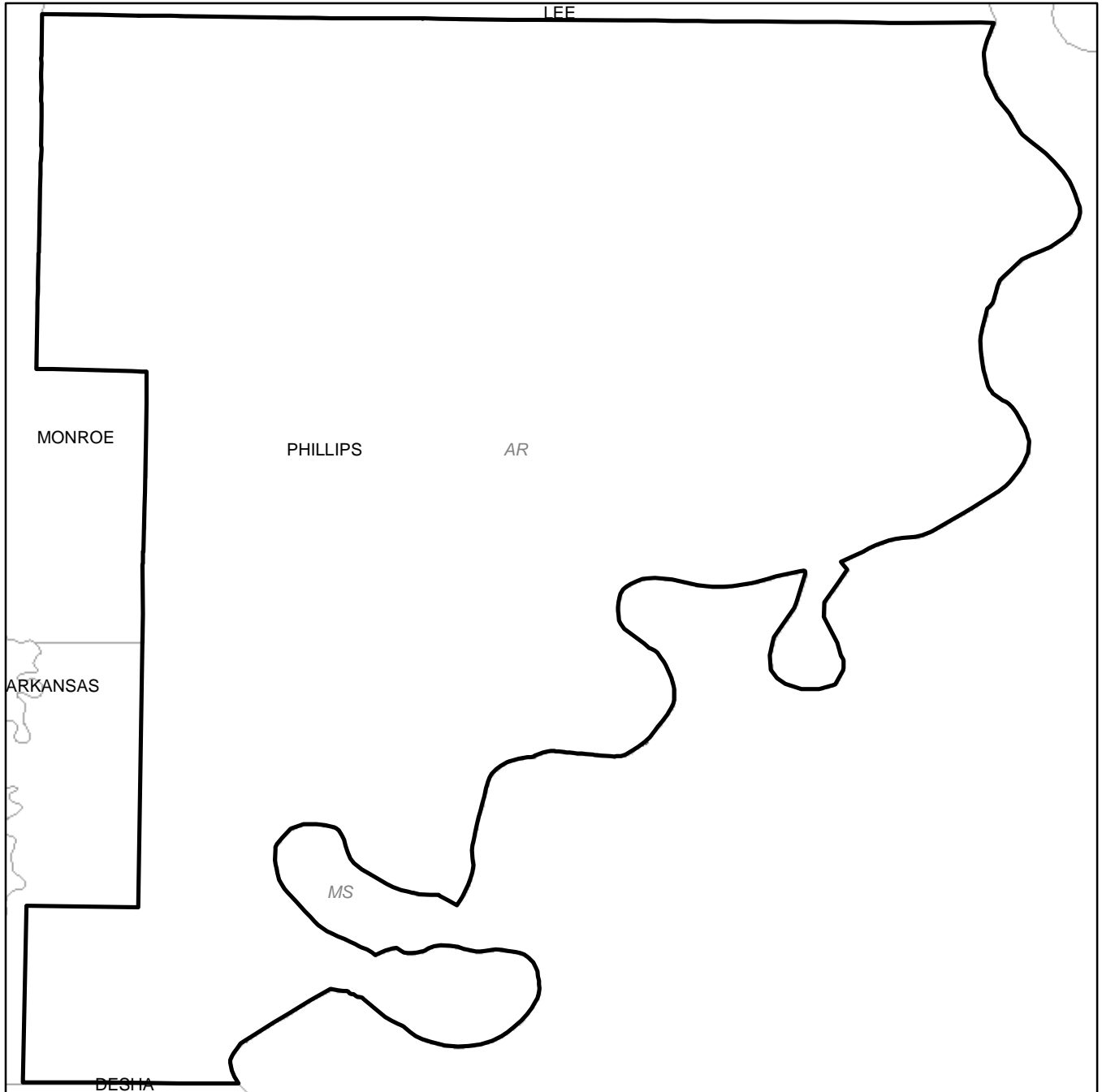
Version 8

4/17/1873 - 3/27/1885

Heavy line depicts historical boundary.  
Base map shows present-day information.

Map scale is unavailable.

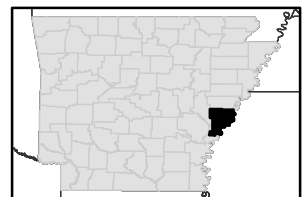
© The Newberry Library 2010



PHILLIPS gained from MONROE, lost to creation of LEE.

685 sq. mi.

(Ark. Acts 1873, 19th sess., no. 60, secs. 1, 22/pp. 143-144, 150)







# PHILLIPS

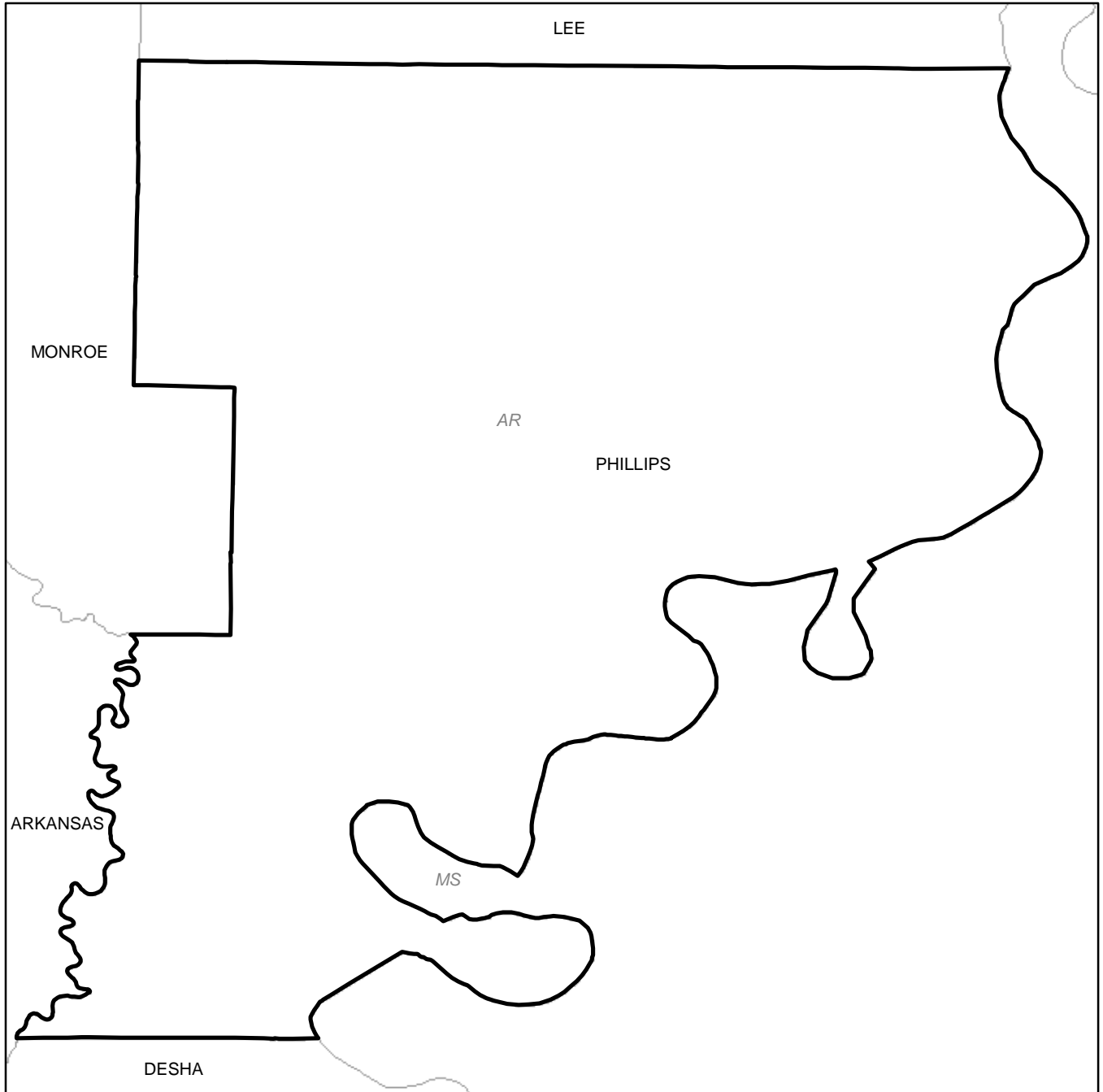
Version 9

3/28/1885 - 12/31/2000

Map scale is unavailable.

© The Newberry Library 2010

Heavy line depicts historical boundary.  
Base map shows present-day information.



PHILLIPS gained from MONROE.

(Ark. Acts 1885, 25th sess., no. 90/p. 142)

727 sq. mi.

