



MONROE

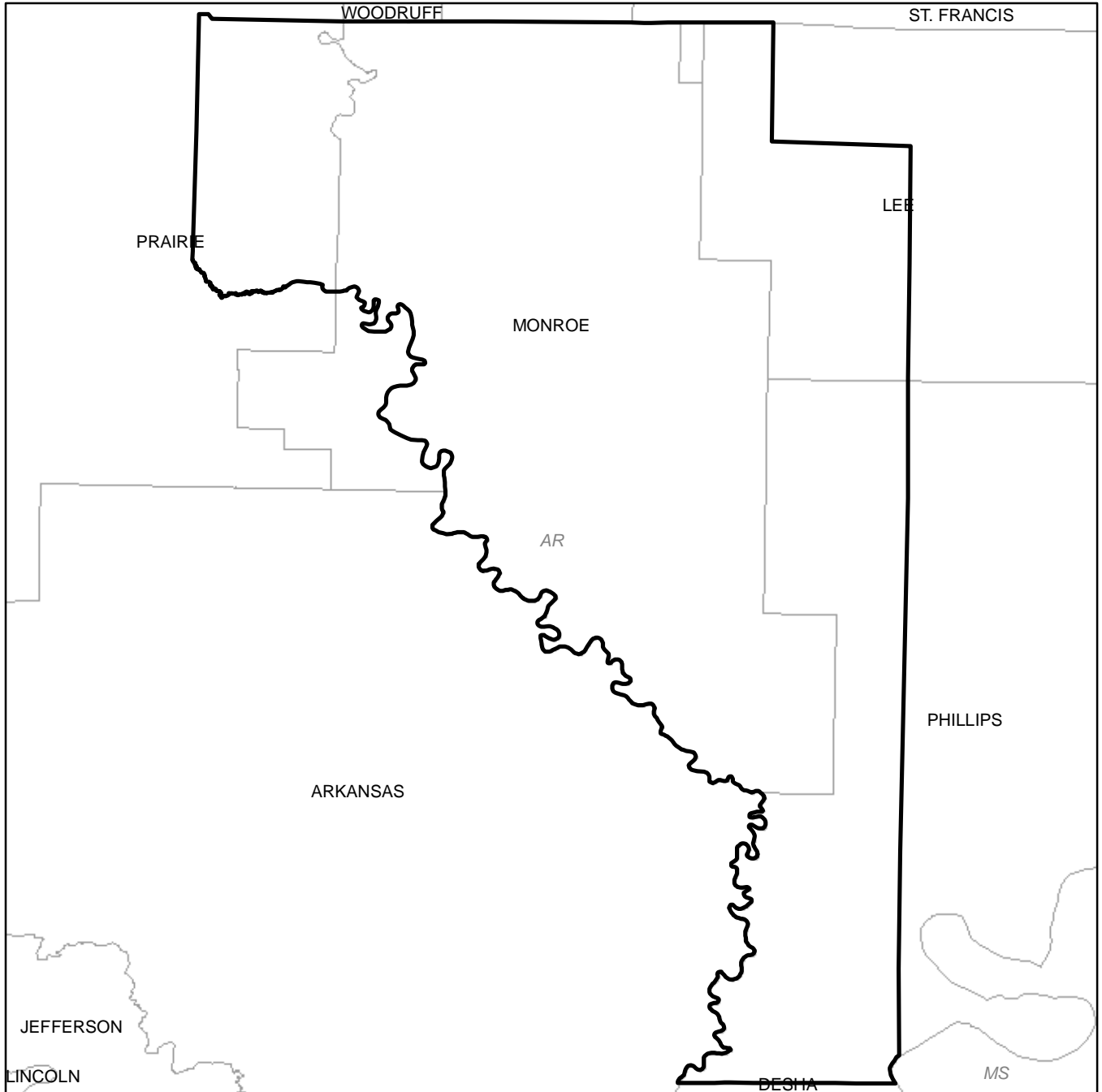
Version 1

Map scale is unavailable.

1/1/1830 - 11/6/1836

Heavy line depicts historical boundary.
Base map shows present-day information.

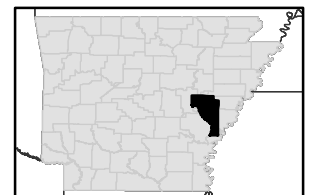
© The Newberry Library 2010



MONROE created by Arkansas Territory from ARKANSAS, PHILLIPS, and a small part of PULASKI. Act passed 2 Nov 1829; took effect 1 Jan 1830.

928 sq. mi.

(Ark. Terr. Acts 1829, 6th sess., pp. 60-62)





MONROE

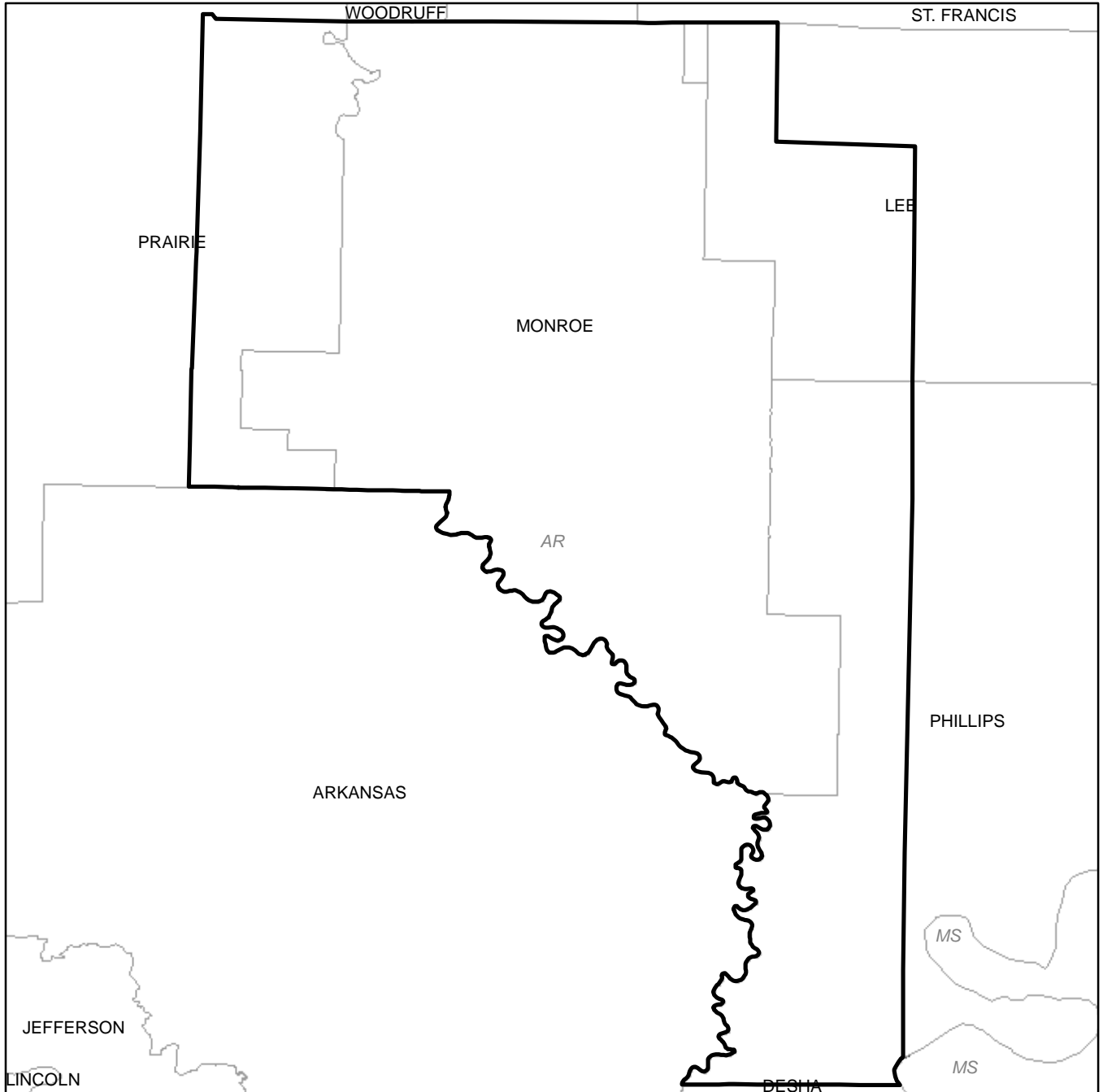
Version 2

11/7/1836 - 12/24/1840

Map scale is unavailable.

© The Newberry Library 2010

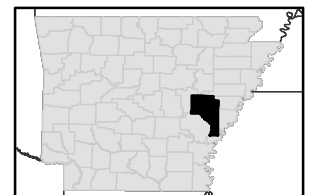
Heavy line depicts historical boundary.
Base map shows present-day information.



MONROE gained from ARKANSAS.

1,024 sq. mi.

(Ark. Acts 1836, 1st sess., p. 186)





MONROE

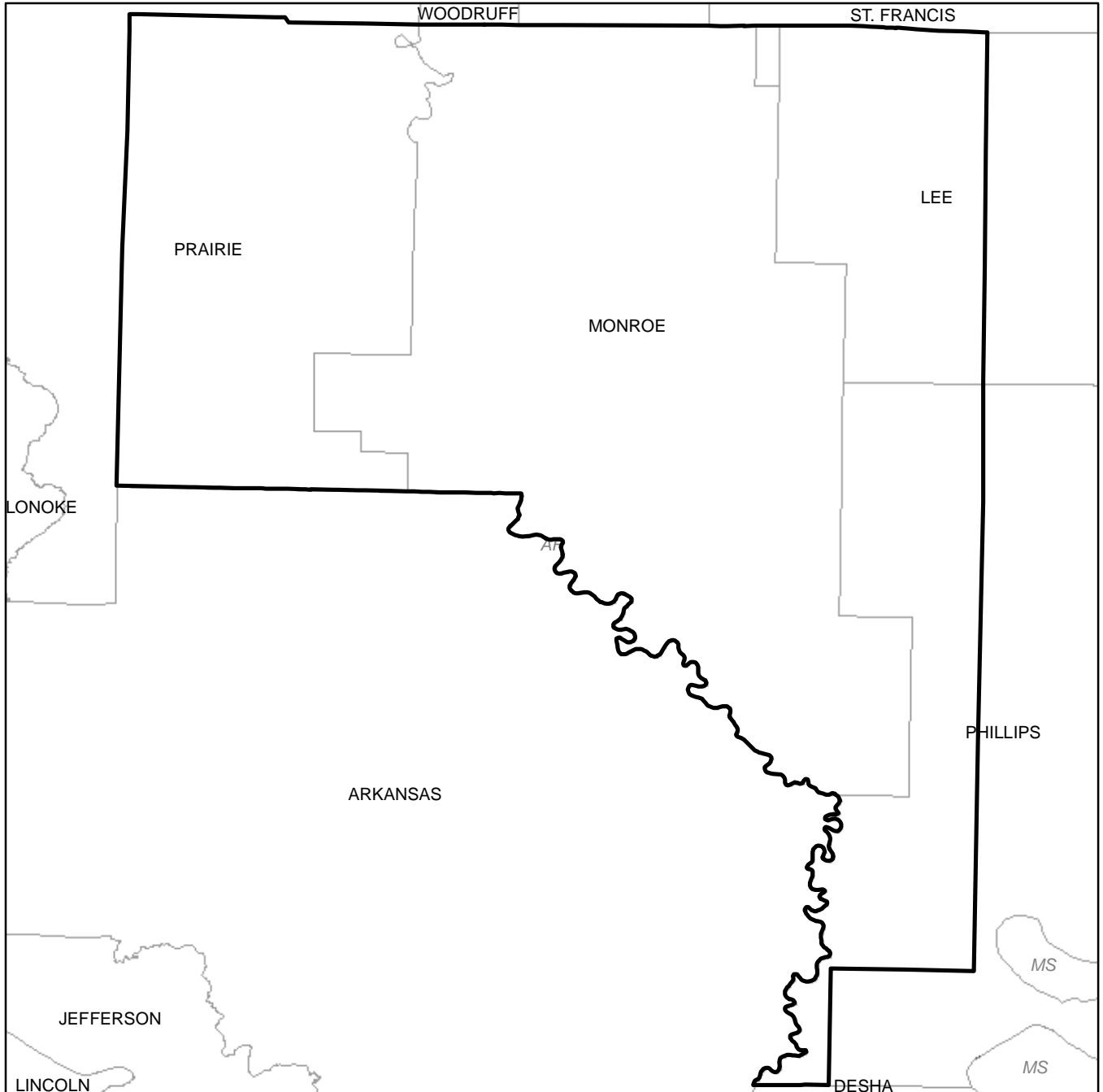
Version 3

12/25/1840 - 12/6/1850

Map scale is unavailable.

© The Newberry Library 2010

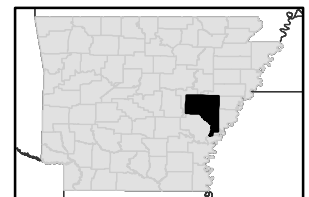
Heavy line depicts historical boundary.
Base map shows present-day information.



MONROE gained from ARKANSAS, PULASKI, and ST. FRANCIS; lost to PHILLIPS.

1,174 sq. mi.

(Ark. Acts 1840, 3d sess., p. 78)





MONROE

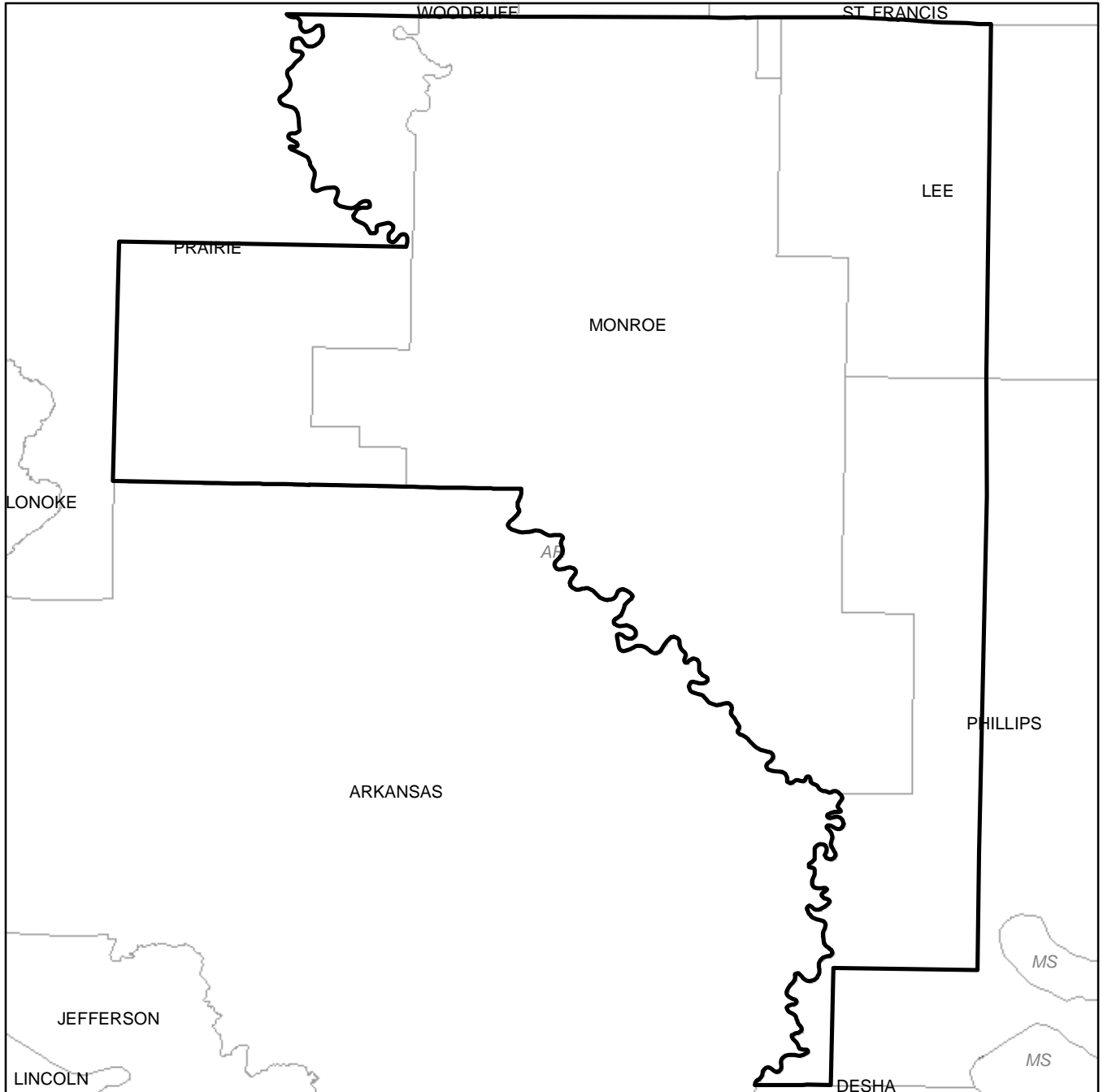
Version 4

12/7/1850 - 4/11/1869

Map scale is unavailable.

© The Newberry Library 2010

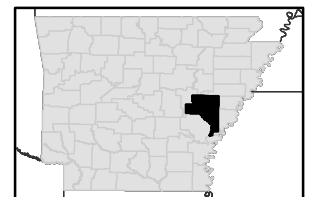
Heavy line depicts historical boundary.
Base map shows present-day information.



MONROE lost to PRAIRIE.

1,077 sq. mi.

(Ark. Acts 1850, 8th sess., p. 34)





MONROE

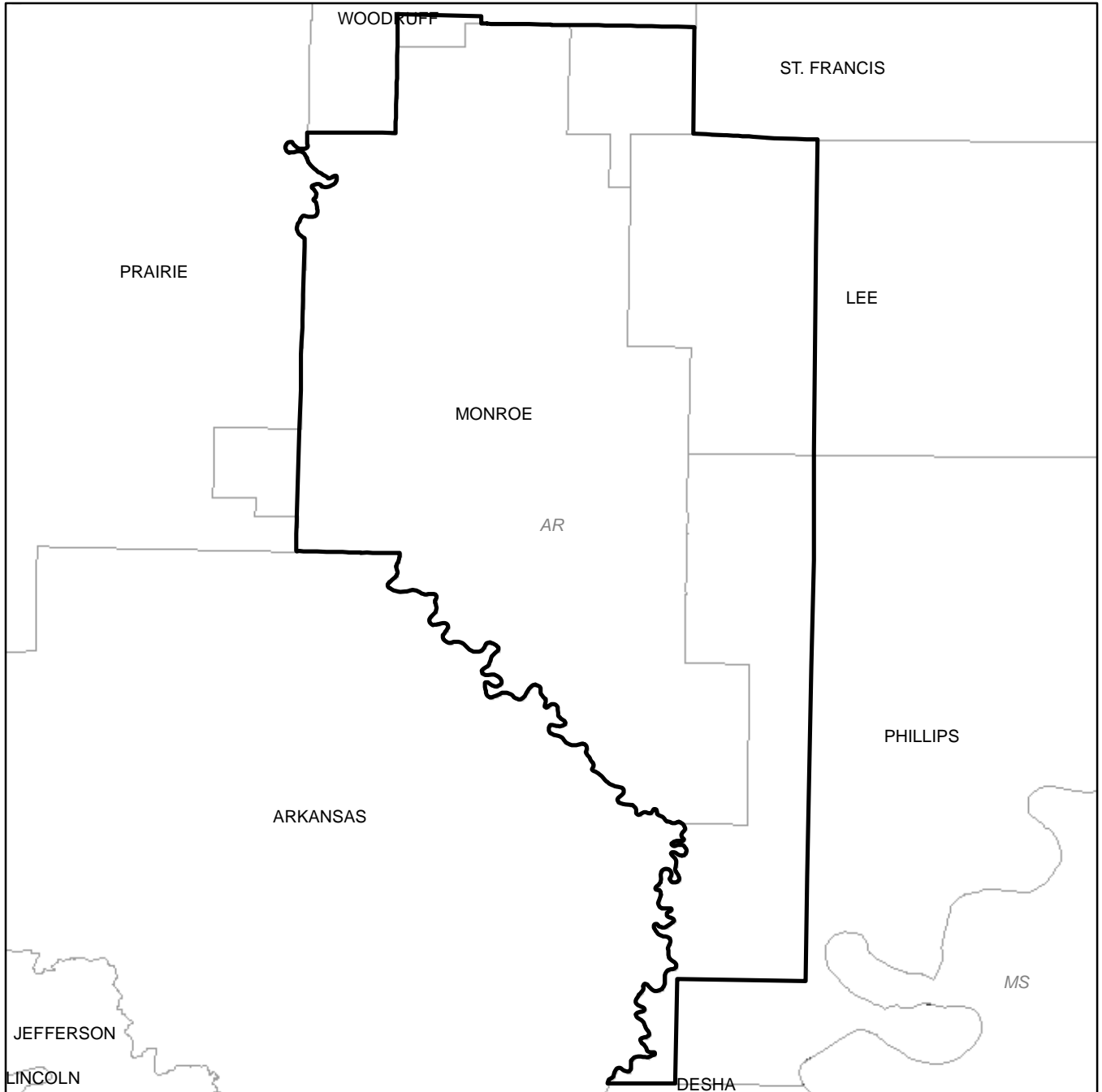
Version 5

4/12/1869 - 4/16/1873

Map scale is unavailable.

© The Newberry Library 2010

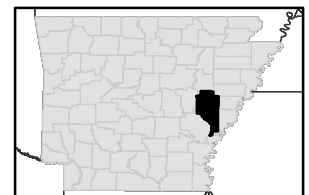
Heavy line depicts historical boundary.
Base map shows present-day information.



MONROE gained from WOODRUFF, lost to PRAIRIE.

964 sq. mi.

(Ark. Acts 1868, adj. sess., no. 91/pp. 175-178)





MONROE

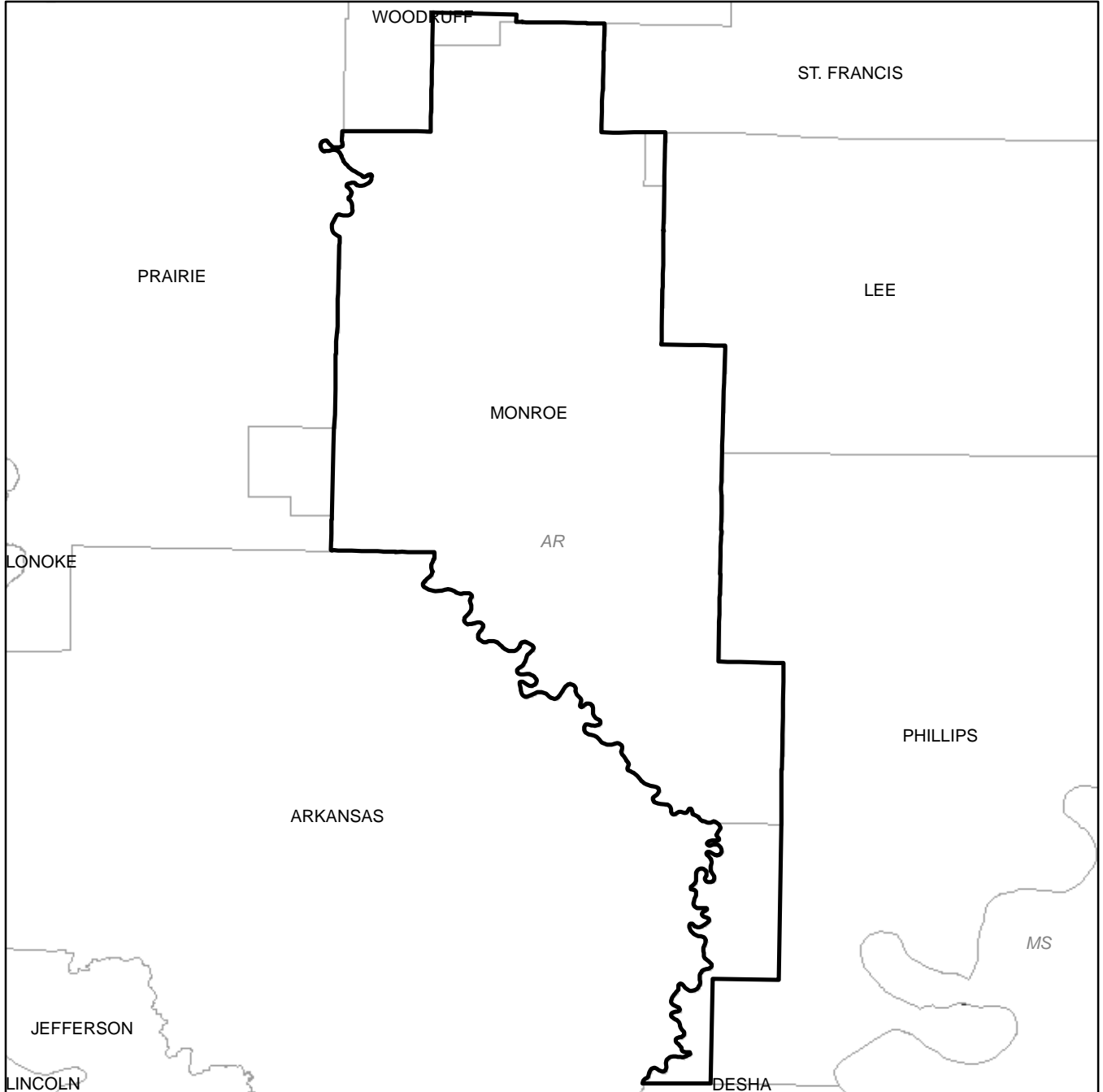
Version 6

4/17/1873 - 4/25/1873

Map scale is unavailable.

© The Newberry Library 2010

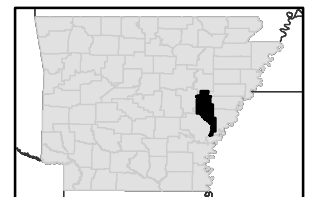
Heavy line depicts historical boundary.
Base map shows present-day information.



MONROE lost to PHILLIPS and ST. FRANCIS, and lost to creation of LEE.

655 sq. mi.

(Ark. Acts 1873, 19th sess., no. 60, secs. 1, 20, 22/pp. 143-144, 149-150)





MONROE

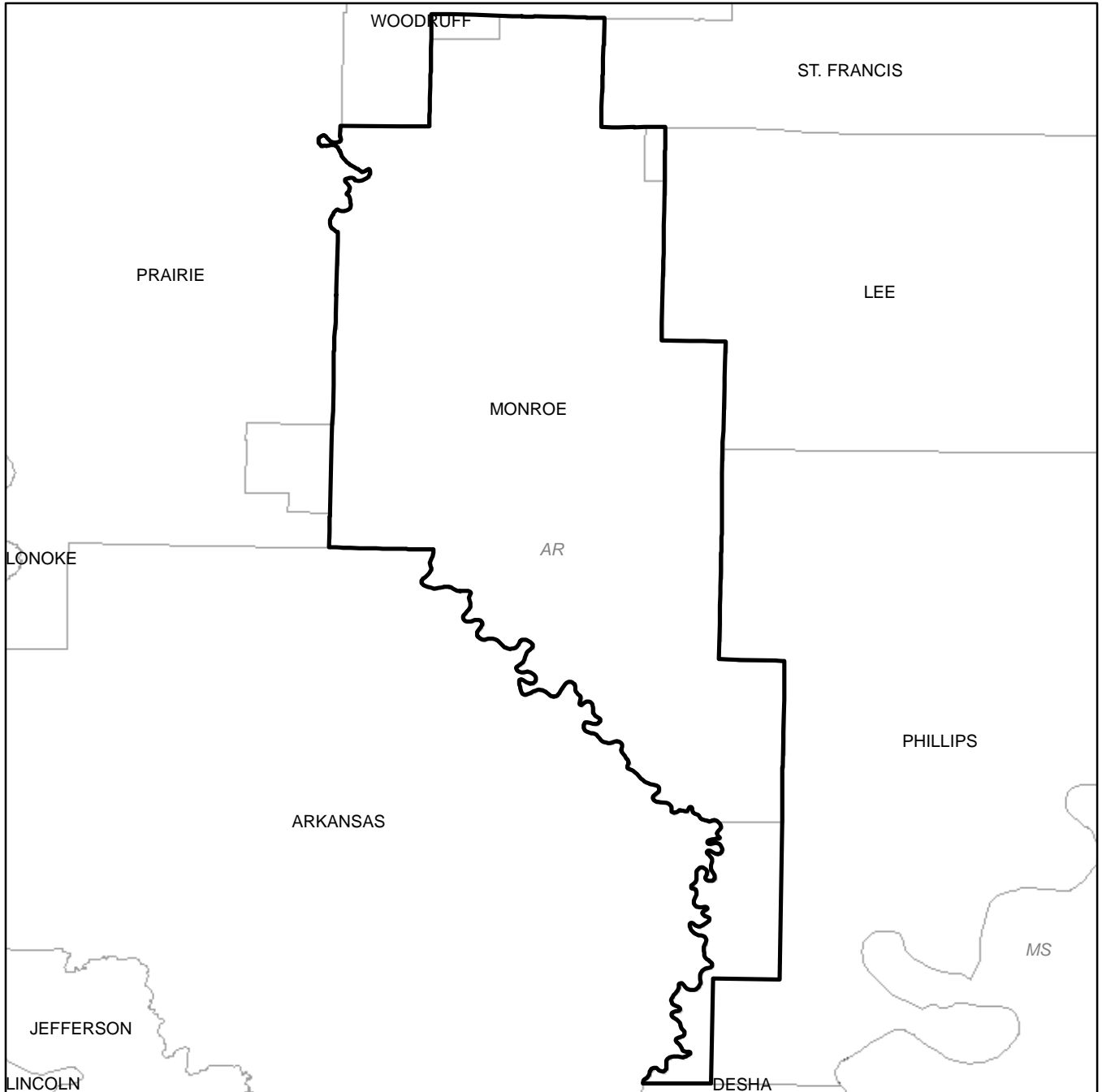
Version 7

4/26/1873 - 5/26/1874

Heavy line depicts historical boundary.
Base map shows present-day information.

Map scale is unavailable.

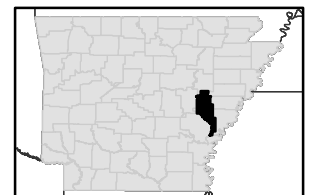
© The Newberry Library 2010



MONROE lost small area to WOODRUFF.

653 sq. mi.

(Ark. Acts 1873, 19th sess., no. 113/pp. 275-277)





MONROE

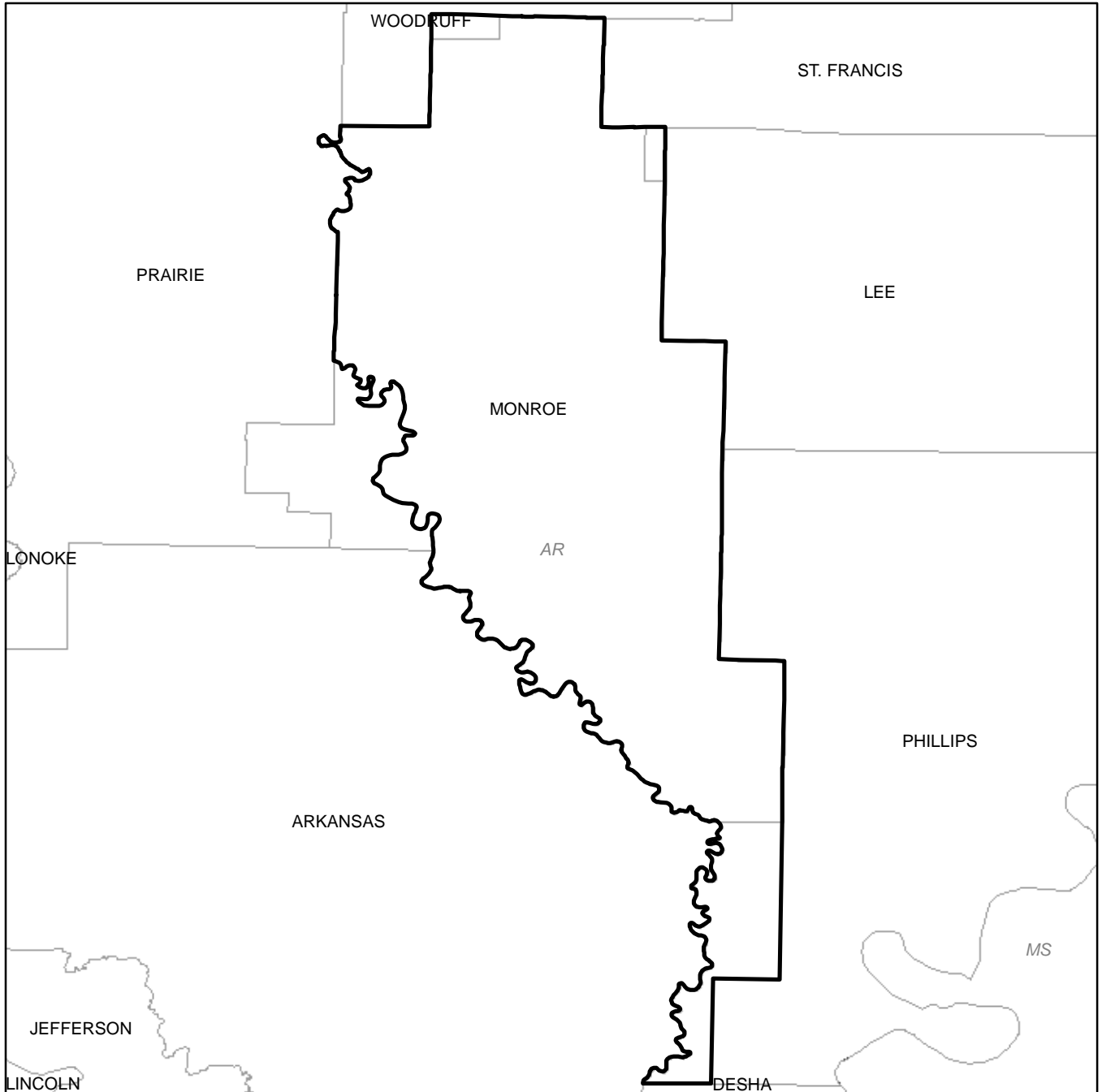
Version 8

5/27/1874 - 3/25/1883

Heavy line depicts historical boundary.
Base map shows present-day information.

Map scale is unavailable.

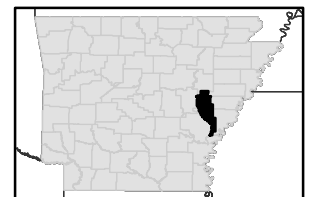
© The Newberry Library 2010



MONROE lost to PRAIRIE.

621 sq. mi.

(Ark. Acts 1874, spec. sess., no. 13/pp. 17-18)





MONROE

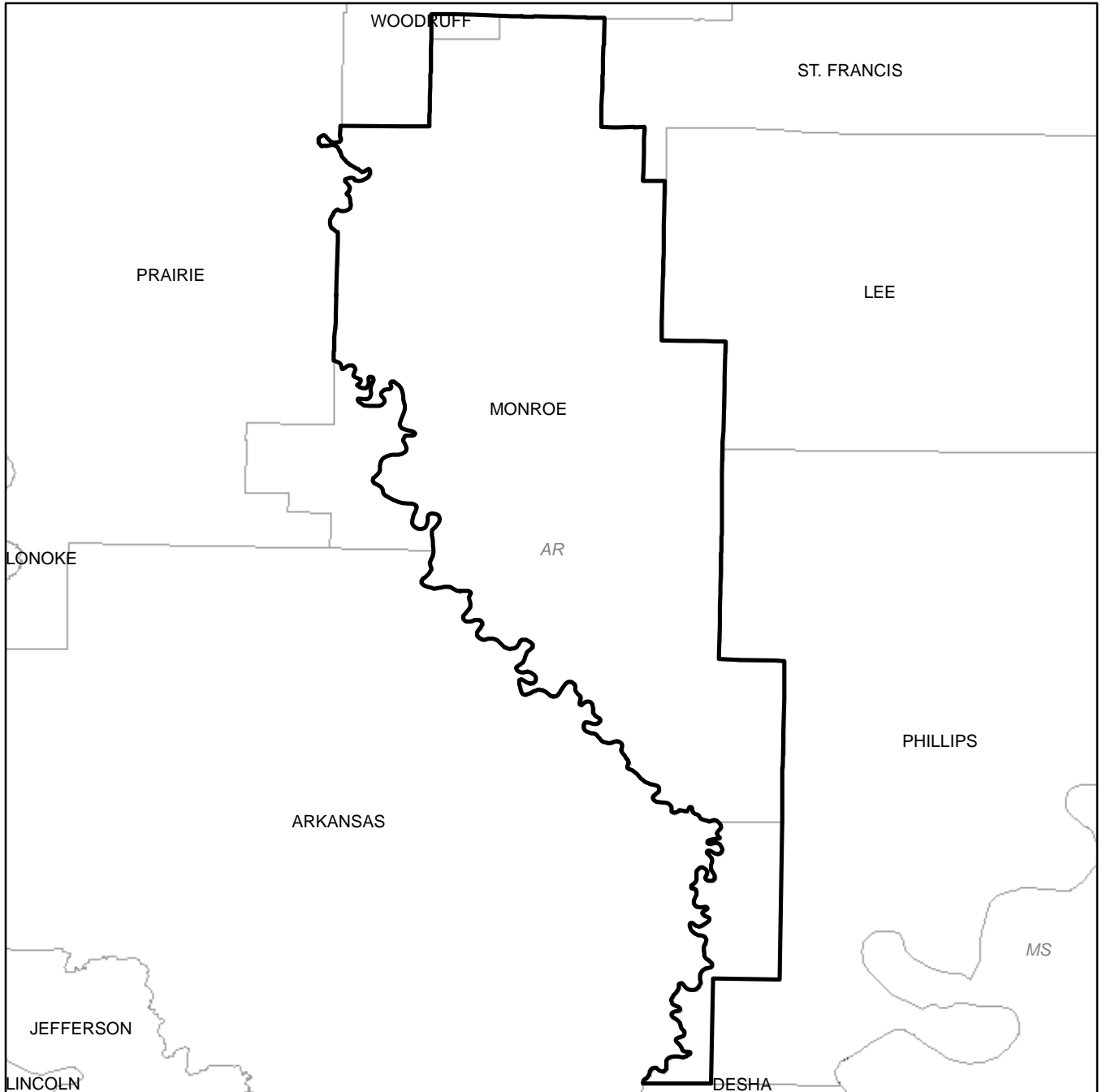
Version 9

3/26/1883 - 3/30/1883

Heavy line depicts historical boundary.
Base map shows present-day information.

Map scale is unavailable.

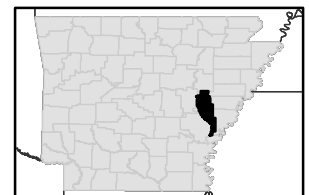
© The Newberry Library 2010



MONROE lost small area to ST. FRANCIS.

618 sq. mi.

(Ark. Acts 1883, 24th sess., no. 109/pp. 193-194)





MONROE

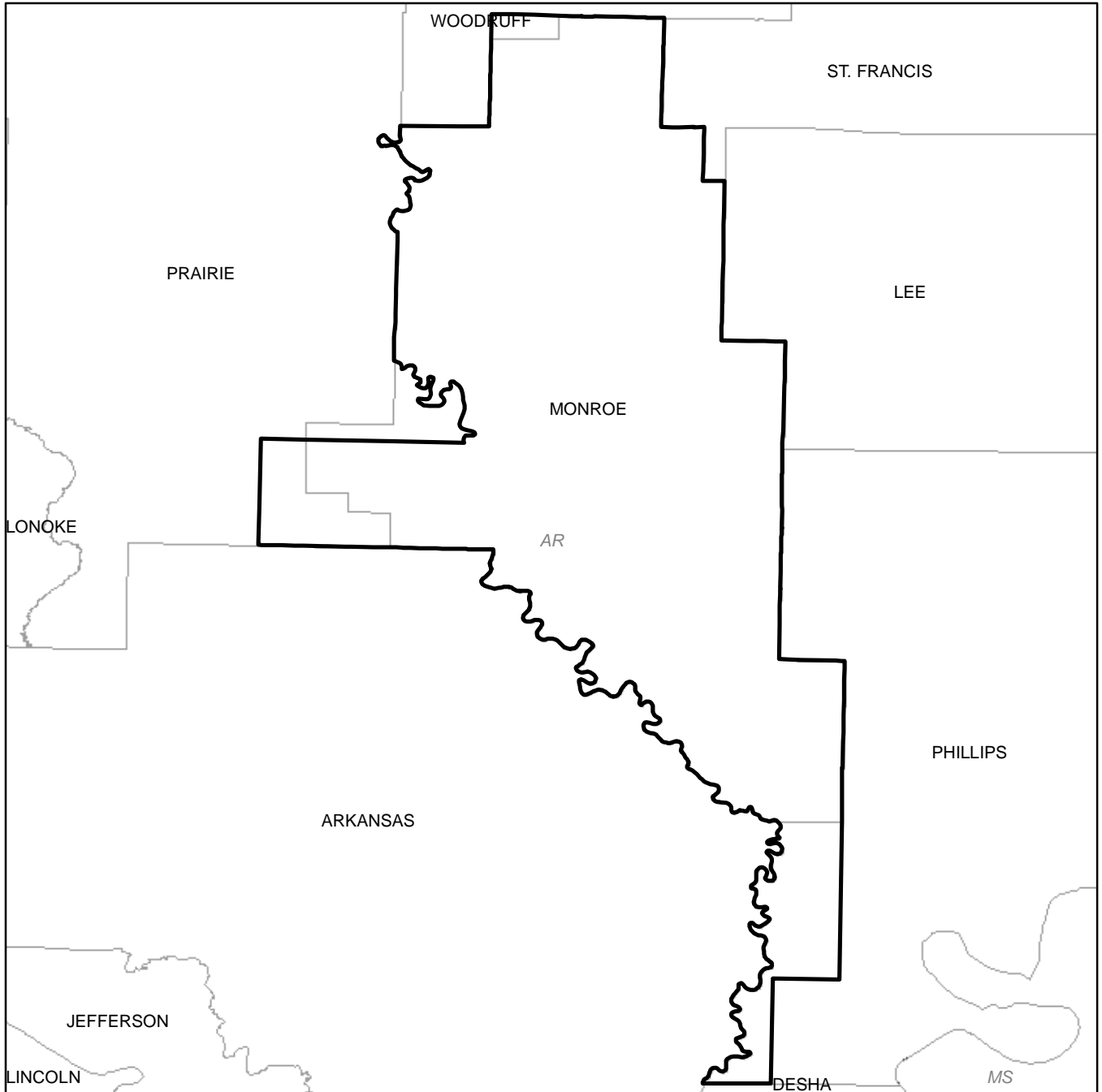
Version 10

3/31/1883 - 3/4/1885

Map scale is unavailable.

© The Newberry Library 2010

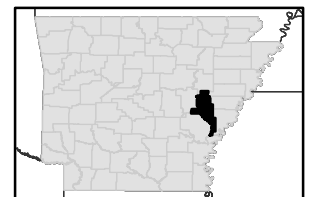
Heavy line depicts historical boundary.
Base map shows present-day information.



MONROE gained from PRAIRIE.

676 sq. mi.

(Ark. Acts 1883, 24th sess., no. 130/p. 312)





MONROE

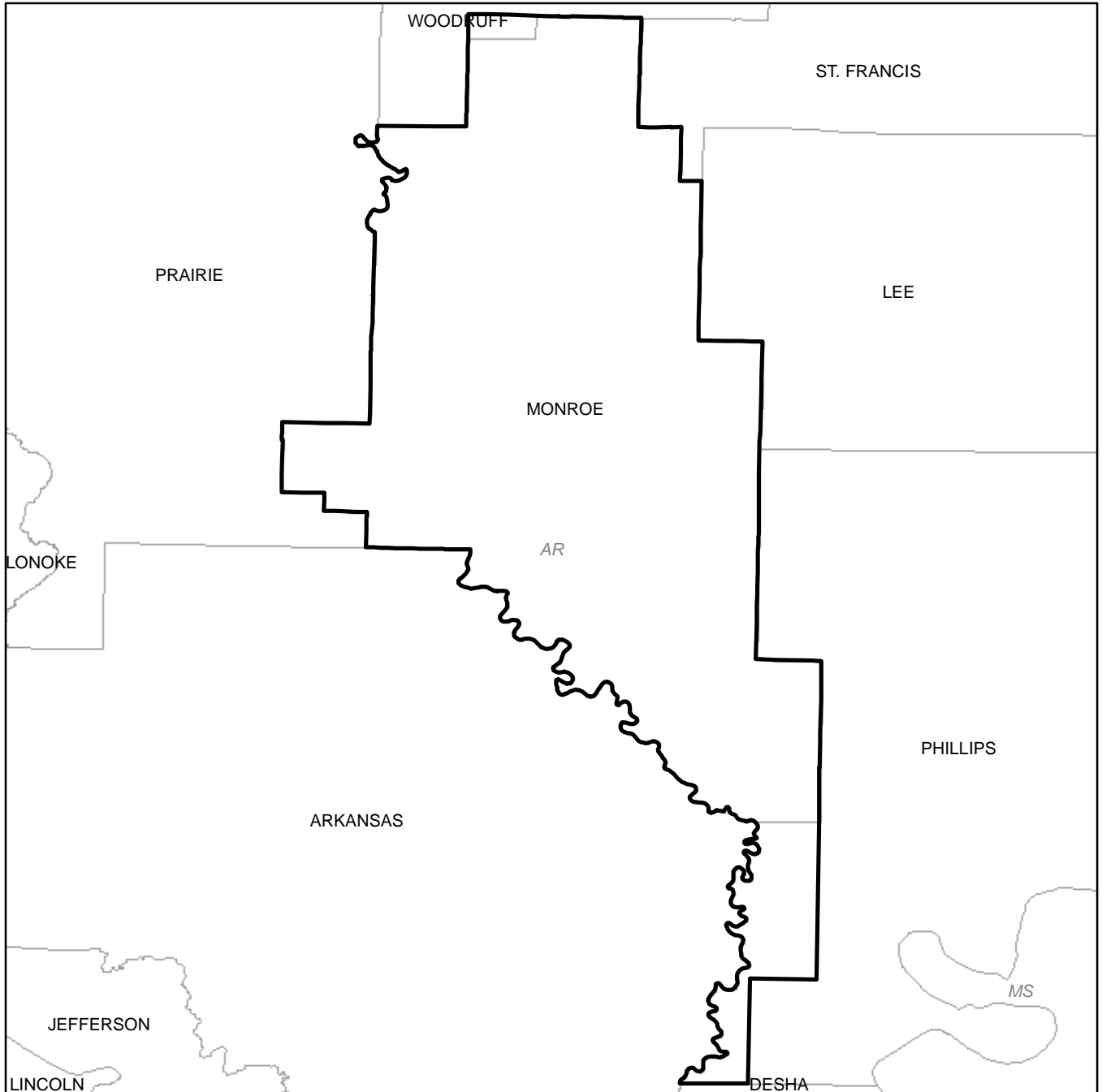
Version 11

3/5/1885 - 3/27/1885

Map scale is unavailable.

© The Newberry Library 2010

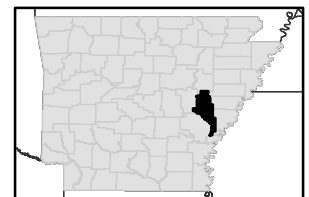
Heavy line depicts historical boundary.
Base map shows present-day information.



MONROE exchanged with PRAIRIE.

668 sq. mi.

(Ark. Acts 1885, 25th sess., no. 42/p. 46)





MONROE

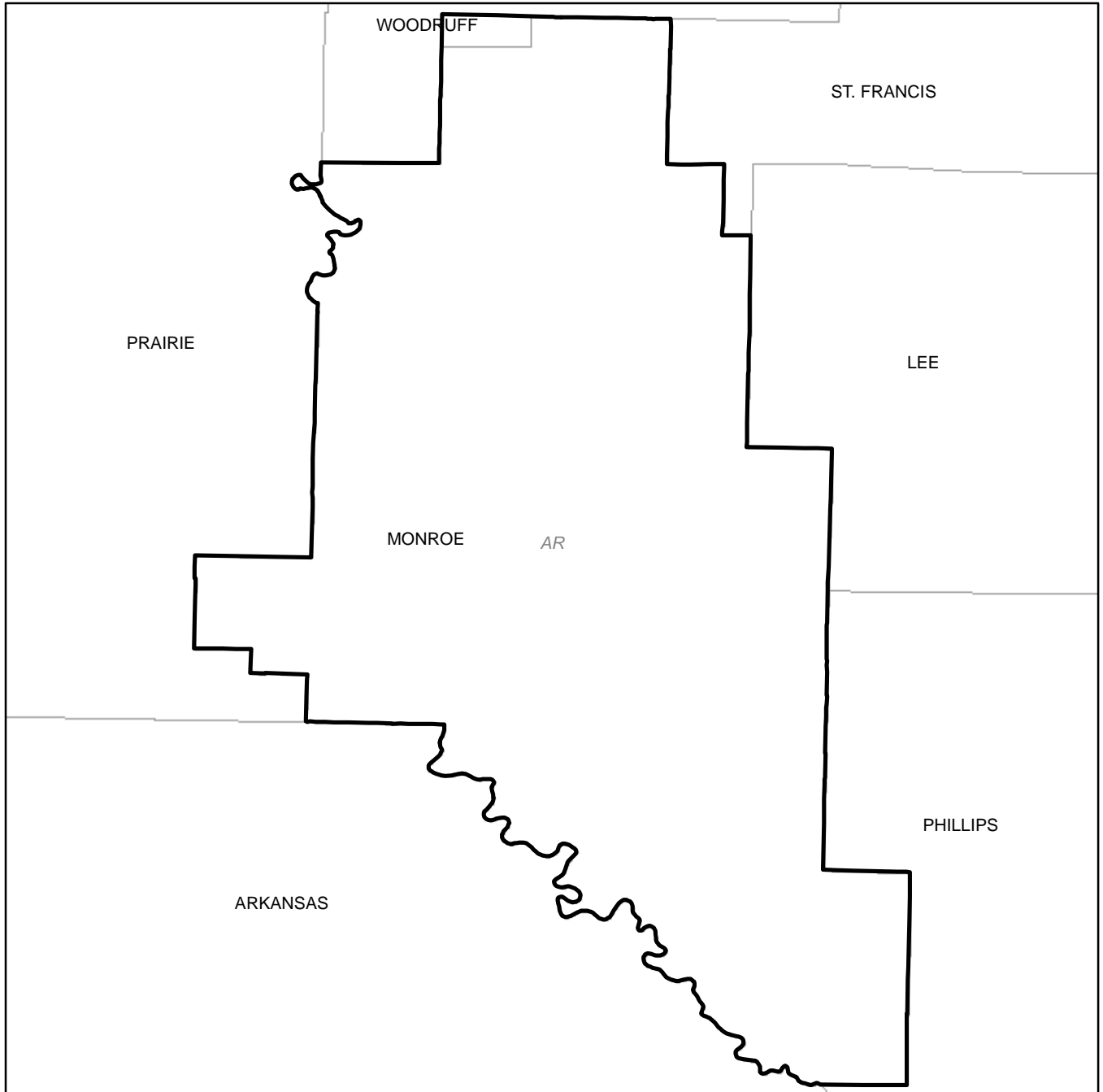
Version 12

3/28/1885 - 3/14/1887

Map scale is unavailable.

© The Newberry Library 2010

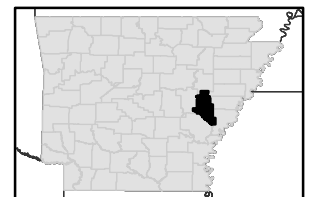
Heavy line depicts historical boundary.
Base map shows present-day information.



MONROE lost to PHILLIPS.

626 sq. mi.

(Ark. Acts 1885, 25th sess., no. 90/p. 142)





MONROE

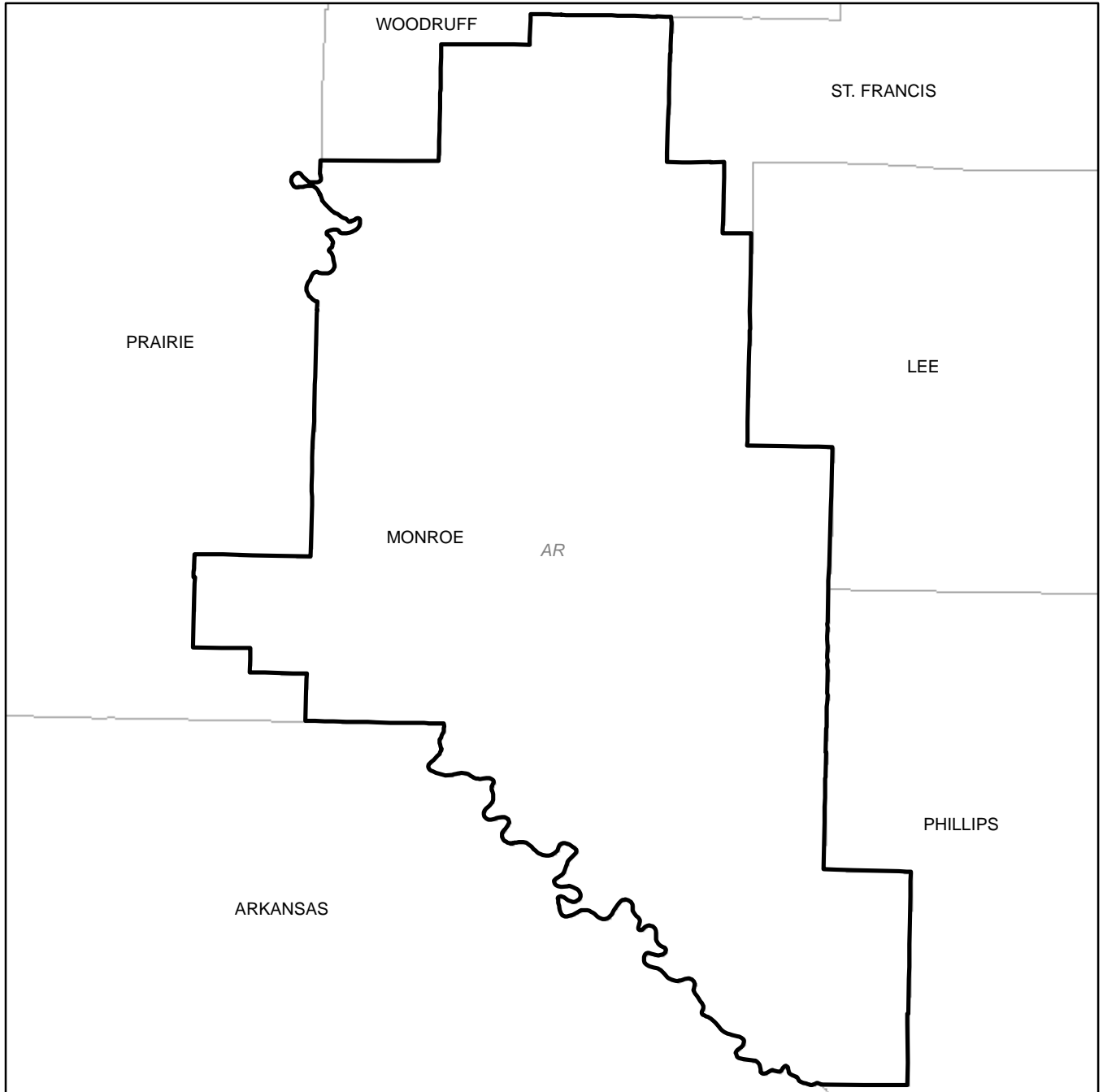
Version 13

3/15/1887 - 12/31/2000

Map scale is unavailable.

© The Newberry Library 2010

Heavy line depicts historical boundary.
Base map shows present-day information.



MONROE lost small area to WOODRUFF.

621 sq. mi.

(Ark. Acts 1887, 26th sess., no. 59/pp. 82-83)

